







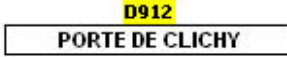






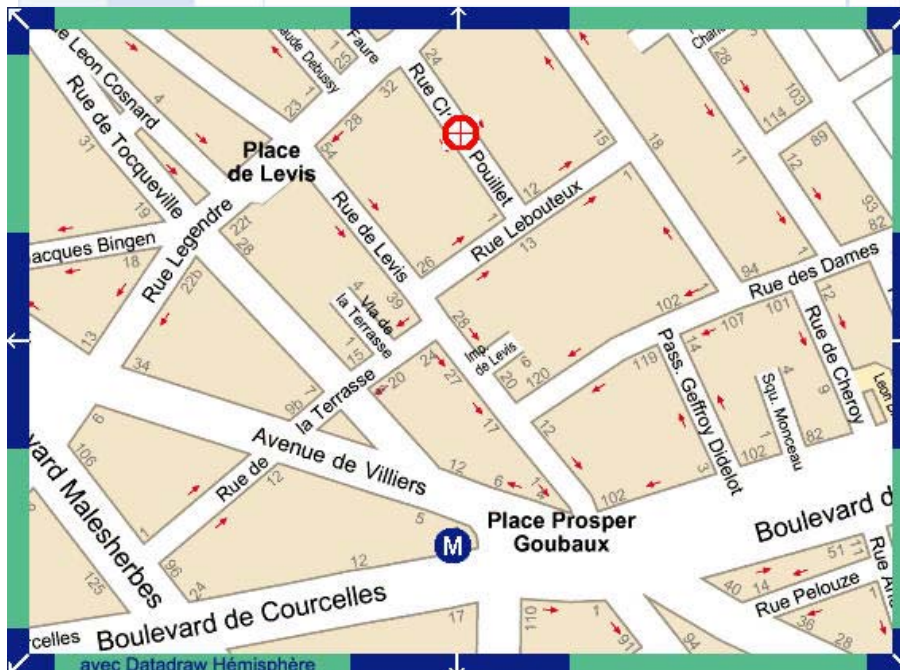


## Directions to 7 rue Claude Pouillet

Sum of	Hrs	Your itinerary
0 m	0H00	 <b>Avenue Charles de Gaulle Roissy-en-France (95, France)</b>
Carry on the <b>Avenue Charles de Gaulle (D902) [150m]</b>		
150 m		 Turn left on the <b>Rue Dorval [180m]</b>
340 m		 Turn left on the <b>Rue Houdart [350m]</b>
690 m	0H01	 Turn right on the <b>Avenue Charles de Gaulle (D902) [85m]</b>
830 m		 Go through a place and turn left on the <b>Chemin de la Dime [320m]</b>
1 Km		Follow the sign  <b>PARIS</b> passing near to <b>Goussainville</b> Exit from <b>Roissy-en-France</b> and take the <b>A1/E19 [15.5km]</b>
13 Km		 <b>Radar: A1 - Pt km 3.4 - Saint Denis</b>
18 Km	0H16	Follow the sign  and rejoin the <b>Boulevard Périphérique [3.1km]</b>
22 Km	0H21	Follow the sign  <b>PORTE DE CLICHY</b> Enter into <b>Parijs</b>
	0H22	Take the <b>Boulevard Victor Hugo (D912) [67m]</b>  Turn left on the <b>Avenue de la Porte de Clichy [450m]</b>
23 Km		 Turn right on the <b>Avenue de Clichy [430m]</b>
	0H23	 Turn right on the <b>Rue Cardinet [570m]</b>
24 Km	0H24	 Turn left on the <b>Rue de Rome [280m]</b>
	0H25	 Turn right on the <b>Rue Legendre [220m]</b>
		 Turn left on the <b>Rue Claude Pouillet [100m]</b>
24 Km	0H26	 <b>7 Rue Claude Pouillet Paris (75, France)</b>



Please make sure you have the building entry code prior to arriving.

After entering the building, go through a second door and then up the stairs to the 1<sup>st</sup> floor. The apartment is on your right.